

Obtaining Disaster-Prevention Information and Evacuation Information

Obtaining Disaster-Prevention Information


It is possible to check for information on the TV, radio or Internet.


E-mail  e-mail

Register to receive Iwata Hotto Mail



Television

Use data broadcasting 



Internet

Iwata City Disaster Prevention Links
https://www.city.iwata.shizuoka.jp/bousai_anzen/1001210.html


[Shizuoka Disaster Prevention] general disaster-prevention application
<https://www.pref.shizuoka.jp/bousai/application.html>

SIPOS-RADAR
 Details on precipitation levels and river water levels, etc.
<http://sipos.pref.shizuoka.jp/>

Meteorological Agency
 Weather forecast, and caution and warning notifications, etc.
<http://www.jma.go.jp/jma/index.html>

Evacuation Information

The city will issue evacuation information if a natural disaster appears imminent.



Types of Evacuation Information

| Warning Level | Action to Take | Evacuation Information |
|--|---|--|
| Warning Level 5 Flooding has occurred | A natural disaster has occurred. This is a life-threatening situation. Do everything to protect your safety. | Emergency safety measures (issued by Iwata City) |
| Warning Level 4 Reached a flood hazard water level | Evacuate immediately from the hazardous area. | Evacuation orders (issued by Iwata City) |
| Warning Level 3 Reached a water level at which evacuation is decided | The elderly and other people who require time to evacuate are to begin evacuating. Other people are to begin evacuation preparations. | Evacuation of the elderly, etc. (issued by Iwata City) |
| Warning Level 2 Reached a flood caution water level | Use the hazard map to check the areas at risk of disaster, the evacuation areas and the routes to them. | Heavy rain cautions, flood cautions (issued by the Meteorological Agency) |
| Warning Level 1 Reaches a water level in which flood-fighting teams are on standby | Check the weather forecast to see whether or not the risk of disaster is imminent, and check your own evacuation preparations in the event of a disaster occurring. | Early warning information on extreme weather (issued by the Meteorological Agency) |